

June 6, 2013

VIA ELECTRONIC MAIL


Lieutenant Scott Iannuzzo
Piscataway Police Department
555 Sidney Road
Piscataway, NJ 08854

Re: Piscataway - RLC system certification

Dear Lieutenant Iannuzzo:

Attached please find copies of ATS' system diagnostic reports which are preventive maintenance logs for certifying system functionality during the specific time period. These reports can be attached to your municipal engineer's certification validating that the red light camera systems at the referenced intersections in Piscataway were functioning properly for the noted periods on each report.

Sincerely,



John E. Rein, Jr.
Senior Account Manager
Region 2 (NJ-NY-PA)

D & R

DELAWARE – RARITAN ENGINEERING, INC.
200 DANIELS WAY, SUITE 230
FREEHOLD, NJ 07728
T (732)577-5547
F (732)577-5548

Monday, October 08, 2012

Police Department - Traffic Division
Township of Piscataway
555 Sidney Road
Piscataway, NJ 08854

Attn: Lieutenant Scott Iannuzzo

Re: Engineer's Certification of Signal Timing
NJDOT Red Light Running Automated Enforcement (RLRAE) Program

Intersection - Centennial Avenue with Old New Brunswick Road
RLR Approach - Old New Brunswick Road (Northbound)

Township of Piscataway, Middlesex County, NJ

Dear Lieutenant Iannuzzo:

This letter serves as certification that I have inspected the timing of the amber phase for the described approach at the subject intersection.

My inspection found that the amber phase duration for northbound Old New Brunswick Road through the intersection is approximately 5.0 seconds.


As demonstrated by the September 11, 2012 Roadway Traffic Survey conducted by your agency, at least 85 percent of the vehicular traffic approaching the intersection from northbound Old New Brunswick Road is travelling at a speed of 39 miles per hour or less.

Therefore, the amber phase for northbound Old New Brunswick Road through this intersection meets the requirements of NJSA 39:4-8.14a(3), which states that the amber phase shall be at least 3 seconds if at least 85% of the vehicular traffic approaching the signal is travelling at a speed of 25 mph or less; and for each 5 mph increase in the 85th percentile speed of vehicular traffic above 30 mph, this minimum amber phase duration shall be increased by 0.5 second. The required amber phase duration here is 4.0 seconds, where 5.0 ± seconds is provided.

With all of the above in mind, this letter serves as my certification that the amber phase duration for northbound Old New Brunswick Road is compliant with the RLRAE Program's enabling legislation.

Very truly yours,

DELAWARE – RARITAN ENGINEERING, INC.


Charles Carley, PE, PP, CME
Piscataway Township Engineer

D & R

DELAWARE – RARITAN ENGINEERING, INC.
200 DANIELS WAY, SUITE 230
FREEHOLD, NJ 07728
T (732)577-5547
F (732)577-5548

Monday, July 08, 2013

Mr. David Martin, Manager
Bureau of Traffic Signals & Investigations
New Jersey Department of Transportation
1035 Parkway Avenue
Trenton, N.J. 08625


Dear Mr. Martin:

As required by the NJ statute, P.L.2007, c.348 (C.39:4-8.14 et seq.), governing the installation and operation of traffic monitoring systems (red light cameras), this letter is provided as the municipality's certification that the RLC systems listed below have been maintained and are operating properly according to their original design for the period of January 01, 2013 to July 01, 2013.

Stelton Road at Centennial Avenue, Northbound
Stelton Road at Centennial Avenue, Southbound
Stelton Road at New Brunswick Avenue, Northbound
Stelton Road at New Brunswick Avenue, Southbound
New Brunswick Avenue at Stelton Road, Westbound
Stelton Road at Washington Avenue, Northbound
Stelton Road at Washinton Avenue, Southbound
South Washington Avenue at Stelton Road, Northbound
Stelton Road at Ethel Road West, Northbound
Stelton Road at Ethel Road West, Southbound
Ethel Road West at Stelton Road, Eastbound
Ethel Road West at Stelton Road, Westbound
Old New Brunswick Road / Hoes Lane at Centennial Avenue, Northbound
Old New Brunswick Road / Hoes Lane at Centennial Avenue, Southbound
Centennial Avenue at Old New Brunswick Road / Hoes Lane, Eastbound
Centennial Avenue at Old New Brunswick Road / Hoes Lane, Westbound
South Randolphville Road at Centennial Avenue, Southbound
South Randolphville Road at Centennial Avenue, Northbound
Centennial Avenue at Randolphville Road, Eastbound

Should you have any questions concerning this or require additional information please do not hesitate to contact me.

Very truly yours,
DELAWARE – RARITAN ENGINEERING, INC.


Charles Carley, PE, PP, CME
Piscataway Township Engineer



PISCATAWAY TOWNSHIP POLICE DEPARTMENT

TRAFFIC SAFETY DIVISION

Roadway Traffic Survey



Location: SOUTH RANDOLPHVILLE RD (SB) / CENTENNIAL AVE

Date: 6/15/12

Speed Limit: 40 MPH

Time: 11:30 AM

Vehicle #	Speed	Vehicle #	Speed	Vehicle #	Speed	Vehicle #	Speed	Vehicle #	Speed
1	33	21	51	41	40	61	40	81	39
2	40	22	42	42	44	62	46	82	49
3	37	23	37	43	46	63	37	83	34
4	31	24	39	44	33	64	43	84	47
5	40	25	32	45	36	65	41	85	50
6	39	26	37	46	42	66	49	86	46
7	38	27	38	47	37	67	33	87	41
8	40	28	41	48	41	68	48	88	49
9	33	29	37	49	43	69	38	89	39
10	39	30	49	50	43	70	35	90	36
11	32	31	38	51	41	71	38	91	41
12	38	32	46	52	44	72	39	92	42
13	34	33	37	53	35	73	50	93	39
14	37	34	41	54	41	74	49	94	40
15	44	35	36	55	50	75	46	95	47
16	38	36	37	56	47	76	38	96	45
17	37	37	41	57	44	77	36	97	43
18	37	38	49	58	40	78	25	98	36
19	36	39	44	59	41	79	37	99	42
20	42	40	42	60	50	80	36	100	39

Survey Completed By:

R. Pilch #1145

Ptlm. R. Pilch #1145

T. Abode #1121

Ptlm. T Abode #1121



PISCATAWAY TOWNSHIP POLICE DEPARTMENT

TRAFFIC SAFETY DIVISION



Roadway Traffic Survey

Location: North Bound South Randolphville/Centennial

Date: 09/11/2012

Speed Limit: 40 MPH

Time: 0954-1108

Speed Measuring Device: UNIT 8 (2817)

Vehicle #	Speed	Vehicle #	Speed	Vehicle #	Speed	Vehicle #	Speed	Vehicle #	Speed
1	22	21	31	41	21	61	32	81	22
2	23	22	27	42	25	62	33	82	25
3	20	23	24	43	27	63	33	83	25
4	18	24	31	44	20	64	22	84	22
5	21	25	23	45	24	65	35	85	24
6	28	26	25	46	20	66	23	86	21
7	28	27	27	47	33	67	29	87	29
8	20	28	23	48	20	68	32	88	38
9	27	29	17	49	30	69	27	89	27
10	30	30	18	50	24	70	25	90	33
11	21	31	20	51	22	71	24	91	31
12	15	32	26	52	31	72	29	92	28
13	20	33	26	53	25	73	32	93	30
14	25	34	27	54	21	74	19	94	30
15	27	35	25	55	24	75	15	95	26
16	18	36	20	56	22	76	20	96	34
17	23	37	24	57	23	77	31	97	34
18	24	38	37	58	24	78	20	98	27
19	25	39	25	59	30	79	22	99	25
20	27	40	24	60	23	80	27	100	33

Survey Completed By:

Ptlm. D. Manco #1114

Ptlm. N Summonte #1147



PISCATAWAY TOWNSHIP POLICE DEPARTMENT

TRAFFIC SAFETY DIVISION



Roadway Traffic Survey

Location: EB CENTENNIAL / SOUTH RANDOLPHVILLE

Date: 9/11/2012

Speed Limit: 45

Time: 15:15 - 15:37

Speed Measuring Device: (CAR 45) UNIT 06-27 G25304

Vehicle #	Speed	Vehicle #	Speed	Vehicle #	Speed	Vehicle #	Speed	Vehicle #	Speed
1	39	21	37	41	36	61	34	81	30
2	39	22	35	42	33	62	37	82	38
3	40	23	33	43	32	63	34	83	40
4	40	24	27	44	28	64	26	84	34
5	43	25	35	45	25	65	34	85	29
6	37	26	20	46	34	66	28	86	26
7	42	27	35	47	25	67	32	87	32
8	42	28	29	48	40	68	22	88	39
9	34	29	30	49	34	69	29	89	38
10	39	30	35	50	36	70	37	90	40
11	39	31	37	51	34	71	33	91	35
12	42	32	33	52	34	72	28	92	36
13	37	33	38	53	44	73	36	93	32
14	39	34	34	54	37	74	47	94	39
15	32	35	44	55	27	75	37	95	27
16	35	36	48	56	44	76	29	96	27
17	36	37	35	57	32	77	25	97	28
18	34	38	25	58	34	78	25	98	37
19	26	39	34	59	38	79	26	99	36
20	40	40	47	60	38	80	38	100	39

Survey Completed By:

Ptlm. D. Manco #1114

Ptlm. N Summonte #1147



PISCATAWAY TOWNSHIP POLICE DEPARTMENT
TRAFFIC SAFETY DIVISION
Roadway Traffic Survey



Location: *OLD NEW BRUNSWICK RD (SB) / CENTENNIAL AVE*

Date: *6/15/12*

Speed Limit: *40 MPH*

Time: *9:30 Am*

Vehicle #	Speed	Vehicle #	Speed	Vehicle #	Speed	Vehicle #	Speed	Vehicle #	Speed
1	46	21	37	41	42	61	41	81	38
2	38	22	40	42	37	62	39	82	47
3	42	23	38	43	39	63	35	83	39
4	37	24	41	44	40	64	35	84	34
5	40	25	44	45	38	65	39	85	44
6	48	26	49	46	41	66	19	86	47
7	31	27	34	47	40	67	20	87	29
8	50	28	45	48	38	68	24	88	40
9	54	29	36	49	41	69	37	89	42
10	38	30	38	50	35	70	35	90	33
11	42	31	43	51	32	71	37	91	37
12	38	32	39	52	36	72	38	92	44
13	39	33	36	53	32	73	43	93	41
14	40	34	41	54	40	74	40	94	37
15	40	35	47	55	41	75	49	95	36
16	43	36	40	56	38	76	42	96	42
17	39	37	35	57	36	77	45	97	38
18	40	38	36	58	40	78	39	98	40
19	39	39	41	59	46	79	42	99	35
20	37	40	39	60	41	80	40	100	38

Survey Completed By:

R. Pilch #1145
 Ptlm. R. Pilch #1145

T. Abode #1121
 Ptlm. T Abode #1121



PISCATAWAY TOWNSHIP POLICE DEPARTMENT

TRAFFIC SAFETY DIVISION

Roadway Traffic Survey



Location: Old New Brunswick / Centennial
NORTH ROAD

Date: 9/11/12


Speed Limit: 40 MPH

Time: 15:42 - 16:00


Speed Measuring Device: Patrol Unit 45 Unit

Vehicle #	Speed	Vehicle #	Speed	Vehicle #	Speed	Vehicle #	Speed	Vehicle #	Speed
1	31	21	39	41	37	61	23	81	39
2	33	22	33	42	36	62	23	82	23
3	30	23	32	43	35	63	33	83	28
4	33	24	38	44	34	64	38	84	31
5	30	25	40	45	32	65	39	85	27
6	38	26	39	46	36	66	41	86	32
7	37	27	38	47	35	67	40	87	32
8	34	28	37	48	35	68	39	88	26
9	37	29	31	49	34	69	34	89	26
10	38	30	46	50	37	70	33	90	29
11	35	31	42	51	32	71	35	91	28
12	37	32	41	52	37	72	34	92	28
13	38	33	36	53	38	73	26	93	32
14	38	34	38	54	23	74	34	94	31
15	37	35	39	55	35	75	23	95	33
16	39	36	37	56	23	76	39	96	32
17	37	37	40	57	38	77	38	97	35
18	45	38	39	58	46	78	37	98	39
19	40	39	37	59	32	79	40	99	33
20	44	40	41	60	33	80	30	100	26

Survey Completed By:



 Ptlm. D. Manco #1114



 Ptlm. N Summonte #1147



PISCATAWAY TOWNSHIP POLICE DEPARTMENT
TRAFFIC SAFETY DIVISION
Roadway Traffic Survey



Location: *CENTENNIAL AVE (WB) / OLD NEW BRUNSWICK RD*

Date: *6/15/12*

Speed Limit: *45 MPH*

Time: *10:30 AM*

Vehicle #	Speed	Vehicle #	Speed	Vehicle #	Speed	Vehicle #	Speed	Vehicle #	Speed
1	49	21	45	41	52	61	41	81	43
2	44	22	44	42	60	62	47	82	40
3	42	23	47	43	40	63	44	83	33
4	39	24	45	44	59	64	43	84	34
5	45	25	40	45	54	65	41	85	31
6	51	26	41	46	50	66	46	86	34
7	36	27	52	47	38	67	45	87	20
8	48	28	51	48	42	68	32	88	47
9	46	29	50	49	43	69	52	89	41
10	40	30	37	50	41	70	44	90	43
11	48	31	47	51	35	71	42	91	44
12	44	32	43	52	48	72	40	92	55
13	39	33	46	53	35	73	47	93	53
14	54	34	55	54	33	74	53	94	35
15	29	35	38	55	39	75	41	95	47
16	44	36	38	56	41	76	49	96	39
17	43	37	40	57	39	77	43	97	41
18	49	38	50	58	47	78	46	98	40
19	48	39	43	59	48	79	50	99	43
20	43	40	37	60	57	80	42	100	44

Survey Completed By:

R. Pilch #1145
 Ptlm. R. Pilch #1145

T. Abode #1121
 Ptlm. T Abode #1121



PISCATAWAY TOWNSHIP POLICE DEPARTMENT

TRAFFIC SAFETY DIVISION

Roadway Traffic Survey



Location: CENTENNIAL / OLD NEW BRUNSWICK
EAST BOUND.

Date: 9/11/12


Speed Limit: 45 MPH

Time: 16:02 - 16:16

Speed Measuring Device: G 25304 UNIT 06-27

Vehicle #	Speed	Vehicle #	Speed	Vehicle #	Speed	Vehicle #	Speed	Vehicle #	Speed
1	40	21	33	41	38	61	36	81	34
2	44	22	31	42	36	62	32	82	35
3	45	23	38	43	37	63	34	83	31
4	29	24	28	44	36	64	44	84	36
5	27	25	27	45	34	65	39	85	39
6	37	26	33	46	43	66	34	86	38
7	45	27	35	47	41	67	30	87	36
8	37	28	33	48	39	68	27	88	33
9	36	29	34	49	42	69	26	89	31
10	45	30	31	50	39	70	45	90	40
11	36	31	35	51	35	71	34	91	30
12	35	32	34	52	40	72	34	92	38
13	34	33	32	53	46	73	32	93	31
14	37	34	27	54	33	74	39	94	37
15	45	35	29	55	43	75	44	95	40
16	36	36	38	56	34	76	38	96	38
17	35	37	42	57	38	77	32	97	28
18	40	38	36	58	37	78	35	98	31
19	37	39	31	59	31	79	30	99	44
20	36	40	34	60	39	80	43	100	40

Survey Completed By:



Ptlm. D. Manco #1114



Ptlm. N Summonte #1147



PISCATAWAY TOWNSHIP POLICE DEPARTMENT
TRAFFIC SAFETY DIVISION
Roadway Traffic Survey





Location: *STELTON Southbound @ ETHEL* Date: *6-21-12*

Speed Limit: *45mph* Time: *8:30am - 9:08am*

Vehicle #	Speed	Vehicle #	Speed	Vehicle #	Speed	Vehicle #	Speed	Vehicle #	Speed
1	25	21	19	41	30	61	30	81	40
2	42	22	33	42	27	62	27	82	35
3	34	23	32	43	32	63	36	83	29
4	38	24	31	44	29	64	31	84	33
5	35	25	37	45	31	65	35	85	30
6	37	26	28	46	28	66	31	86	31
7	29	27	27	47	32	67	34	87	35
8	28	28	35	48	33	68	32	88	29
9	33	29	40	49	41	69	34	89	30
10	37	30	39	50	38	70	32	90	27
11	36	31	37	51	34	71	42	91	37
12	35	32	35	52	29	72	36	92	35
13	30	33	33	53	28	73	33	93	33
14	31	34	27	54	32	74	30	94	27
15	31	35	30	55	29	75	32	95	32
16	30	36	29	56	38	76	33	96	30
17	22	37	34	57	32	77	28	97	30
18	23	38	32	58	30	78	32	98	27
19	34	39	35	59	27	79	32	99	29
20	33	40	32	60	32	80	34	100	30

Survey Completed By:


 Ptlm. N. Summonte #1147


 Ptlm. D. Manco #1114



PISCATAWAY TOWNSHIP POLICE DEPARTMENT
TRAFFIC SAFETY DIVISION
Roadway Traffic Survey



Location: STELTON RD (NB) / ETHEL RD

Date: 09/11/2012

Speed Limit: 45 MPH

Time: 0945 AM

Speed Measuring Device: GENESIS HANDHELD # 05234

Vehicle #	Speed	Vehicle #	Speed	Vehicle #	Speed	Vehicle #	Speed	Vehicle #	Speed
1	33	21	28	41	37	61	36	81	41
2	28	22	18	42	35	62	33	82	42
3	30	23	44	43	36	63	40	83	35
4	40	24	34	44	42	64	45	84	41
5	45	25	21	45	41	65	36	85	34
6	39	26	30	46	32	66	35	86	41
7	41	27	33	47	36	67	39	87	44
8	37	28	30	48	45	68	33	88	41
9	40	29	39	49	35	69	37	89	39
10	33	30	46	50	39	70	31	90	32
11	35	31	33	51	38	71	25	91	27
12	42	32	38	52	38	72	23	92	34
13	38	33	33	53	37	73	22	93	36
14	30	34	35	54	31	74	44	94	30
15	28	35	39	55	40	75	27	95	28
16	31	36	45	56	39	76	42	96	35
17	32	37	38	57	34	77	41	97	36
18	25	38	34	58	36	78	37	98	35
19	26	39	44	59	36	79	35	99	34
20	25	40	40	60	42	80	32	100	29

Survey Completed By:

R. Pilch
 Ptlm. R. Pilch #1145

T. Abode
 Ptlm. T Abode #1121



PISCATAWAY TOWNSHIP POLICE DEPARTMENT

TRAFFIC SAFETY DIVISION

Roadway Traffic Survey



Location: ETHOL RD (WB) / STERLON RD

Date: 6/15/12

Speed Limit: 25 mph

Time: 12:30pm

Vehicle #	Speed	Vehicle #	Speed	Vehicle #	Speed	Vehicle #	Speed	Vehicle #	Speed
1	31	21	26	41	27	61	28	81	27
2	30	22	26	42	29	62	27	82	28
3	24	23	28	43	30	63	30	83	33
4	26	24	27	44	29	64	29	84	30
5	34	25	26	45	27	65	27	85	31
6	32	26	27	46	26	66	25	86	34
7	31	27	25	47	25	67	26	87	28
8	30	28	24	48	24	68	33	88	29
9	25	29	25	49	27	69	30	89	30
10	25	30	24	50	26	70	31	90	23
11	25	31	24	51	25	71	28	91	25
12	25	32	31	52	26	72	26	92	26
13	25	33	28	53	24	73	38	93	24
14	27	34	38	54	30	74	33	94	26
15	36	35	34	55	24	75	25	95	27
16	37	36	30	56	37	76	22	96	25
17	33	37	28	57	25	77	28	97	39
18	23	38	19	58	25	78	29	98	29
19	27	39	28	59	31	79	24	99	28
20	25	40	28	60	30	80	23	100	35

Survey Completed By:

PtIm R. Pilch #1145
PtIm. R. Pilch #1145

PtIm T. Abode #1121
PtIm. T Abode #1121



PISCATAWAY TOWNSHIP POLICE DEPARTMENT

TRAFFIC SAFETY DIVISION



Roadway Traffic Survey

Location: ETHEL RD (EB) / STELTON RD

Date: 09/12/2012

Speed Limit: 35 MPH

Time: 0930 AM

Speed Measuring Device: GENESIS HANDHELD # 08104

Vehicle #	Speed	Vehicle #	Speed	Vehicle #	Speed	Vehicle #	Speed	Vehicle #	Speed
1	33	21	32	41	31	61	23	81	34
2	32	22	32	42	25	62	25	82	33
3	31	23	28	43	39	63	32	83	32
4	42	24	34	44	36	64	29	84	29
5	29	25	32	45	34	65	30	85	33
6	35	26	30	46	35	66	28	86	31
7	32	27	31	47	31	67	25	87	27
8	33	28	29	48	32	68	40	88	34
9	31	29	24	49	28	69	32	89	31
10	32	30	32	50	29	70	28	90	30
11	30	31	29	51	35	71	26	91	28
12	28	32	34	52	30	72	36	92	24
13	36	33	35	53	36	73	29	93	31
14	22	34	36	54	39	74	35	94	32
15	28	35	30	55	32	75	22	95	32
16	33	36	29	56	29	76	22	96	29
17	26	37	28	57	34	77	21	97	33
18	32	38	30	58	39	78	38	98	29
19	34	39	32	59	32	79	32	99	32
20	36	40	35	60	24	80	36	100	25

Survey Completed By:

R. Pilch

PtIm. R. Pilch #1145

T. Abode

PtIm. T Abode #1121



PISCATAWAY TOWNSHIP POLICE DEPARTMENT

TRAFFIC SAFETY DIVISION

Roadway Traffic Survey




Location: STELION RD SOUTHBOUND / New Brunswick Date: 6-21-12

Speed Limit: 40 mph Time: 9:33- 10:00 AM

Speed Measuring Device: CAR 45 UNIT 06-27 625304

Vehicle #	Speed	Vehicle #	Speed	Vehicle #	Speed	Vehicle #	Speed	Vehicle #	Speed
1	29	21	26	41	25	61	27	81	24
2	32	22	28	42	23	62	29	82	36
3	27	23	29	43	28	63	32	83	31
4	30	24	36	44	23	64	29	84	33
5	28	25	30	45	27	65	26	85	28
6	26	26	31	46	35	66	31	86	33
7	32	27	26	47	33	67	37	87	30
8	31	28	32	48	30	68	30	88	32
9	30	29	28	49	33	69	27	89	30
10	27	30	23	50	24	70	29	90	31
11	29	31	27	51	34	71	30	91	29
12	28	32	44	52	37	72	32	92	28
13	28	33	22	53	25	73	31	93	30
14	26	34	29	54	41	74	29	94	31
15	30	35	35	55	40	75	27	95	27
16	33	36	28	56	25	76	28	96	30
17	32	37	33	57	31	77	25	97	35
18	31	38	35	58	28	78	25	98	28
19	29	39	34	59	27	79	25	99	31
20	33	40	30	60	22	80	35	100	34

Survey Completed By:


 Ptlm. D. Manco #1114


 Ptlm. N Summonte #1147



PISCATAWAY TOWNSHIP POLICE DEPARTMENT

TRAFFIC SAFETY DIVISION

Roadway Traffic Survey



Location: *STELTON NORTHBOUND @
NEW BRUNSWICK*

Date: *6-21-12*

Speed Limit: *40 mph*

Time: *10:AM - 10:32*

Vehicle #	Speed	Vehicle #	Speed	Vehicle #	Speed	Vehicle #	Speed	Vehicle #	Speed
1	27	21	26	41	24	61	24	81	30
2	28	22	23	42	27	62	35	82	25
3	32	23	24	43	29	63	33	83	20
4	29	24	23	44	26	64	27	84	20
5	22	25	24	45	33	65	30	85	24
6	24	26	32	46	39	66	29	86	23
7	25	27	31	47	37	67	34	87	23
8	26	28	30	48	27	68	29	88	24
9	25	29	29	49	26	69	27	89	25
10	22	30	34	50	34	70	29	90	35
11	26	31	35	51	33	71	34	91	38
12	31	32	27	52	31	72	37	92	34
13	34	33	35	53	27	73	36	93	21
14	29	34	22	54	29	74	34	94	33
15	28	35	23	55	30	75	33	95	24
16	26	36	27	56	25	76	26	96	27
17	27	37	31	57	26	77	31	97	25
18	24	38	30	58	25	78	32	98	32
19	27	39	24	59	32	79	29	99	29
20	25	40	30	60	37	80	31	100	36

Survey Completed By:

[Signature]
Pt/m. N. Summonte #1147

[Signature]
Pt/m. D. Manco #1114



PISCATAWAY TOWNSHIP POLICE DEPARTMENT

TRAFFIC SAFETY DIVISION

Roadway Traffic Survey



Location: *New Brunswick Ave (SB) / STELTON RD*

Date: *6/22/2012*

Speed Limit: *35 mph*

Time: *9:45 AM*

Vehicle #	Speed	Vehicle #	Speed	Vehicle #	Speed	Vehicle #	Speed	Vehicle #	Speed
1	28	21	25	41	26	61	26	81	28
2	29	22	25	42	30	62	27	82	22
3	36	23	23	43	29	63	28	83	23
4	25	24	25	44	34	64	25	84	24
5	26	25	25	45	30	65	29	85	25
6	27	26	24	46	28	66	29	86	26
7	25	27	26	47	29	67	28	87	28
8	27	28	21	48	27	68	27	88	34
9	26	29	26	49	28	69	25	89	33
10	31	30	27	50	33	70	32	90	30
11	31	31	24	51	27	71	34	91	31
12	30	32	25	52	31	72	26	92	29
13	30	33	28	53	25	73	32	93	28
14	21	34	28	54	21	74	30	94	30
15	23	35	33	55	23	75	33	95	29
16	27	36	15	56	24	76	33	96	27
17	25	37	25	57	25	77	34	97	27
18	24	38	28	58	29	78	32	98	26
19	27	39	29	59	30	79	33	99	32
20	32	40	31	60	25	80	30	100	33

Survey Completed By:

Pt. R. Pilch #1145

 Pt. R. Pilch #1145

Pt. T. Abode #1121

 Pt. T. Abode #1121



PISCATAWAY TOWNSHIP POLICE DEPARTMENT

TRAFFIC SAFETY DIVISION

Roadway Traffic Survey



Location: STELTON SOUTHBOUND @ CENT Date: 6-21-12

Speed Limit: 40mph Time: 9:10am - 9:30am

Vehicle #	Speed	Vehicle #	Speed	Vehicle #	Speed	Vehicle #	Speed	Vehicle #	Speed
1	39	21	31	41	39	61	23	81	30
2	27	22	29	42	36	62	30	82	32
3	26	23	34	43	35	63	42	83	31
4	27	24	26	44	37	64	25	84	37
5	35	25	27	45	36	65	24	85	33
6	33	26	31	46	33	66	26	86	34
7	31	27	24	47	32	67	24	87	33
8	35	28	25	48	40	68	22	88	30
9	34	29	37	49	39	69	25	89	40
10	32	30	36	50	36	70	28	90	34
11	26	31	38	51	37	71	38	91	34
12	27	32	33	52	42	72	37	92	39
13	24	33	37	53	41	73	43	93	23
14	35	34	37	54	31	74	31	94	27
15	27	35	35	55	32	75	30	95	26
16	25	36	33	56	36	76	32	96	24
17	28	37	34	57	35	77	31	97	26
18	27	38	32	58	26	78	43	98	31
19	26	39	35	59	24	79	35	99	26
20	27	40	38	60	24	80	41	100	32

Survey Completed By:

Ptlm. D. Manco #1114

Ptlm. N. Summonte #1147



PISCATAWAY TOWNSHIP POLICE DEPARTMENT

TRAFFIC SAFETY DIVISION

Roadway Traffic Survey



Location: STELTON RD (NB) / CENTENNIAL AVE

Date: 09/12/2012

Speed Limit: 40 MPH

Time: 1050 AM

Speed Measuring Device: GENESIS # G15164

Vehicle #	Speed	Vehicle #	Speed	Vehicle #	Speed	Vehicle #	Speed	Vehicle #	Speed
1	31	21	24	41	30	61	33	81	30
2	31	22	34	42	32	62	31	82	33
3	26	23	25	43	35	63	26	83	33
4	24	24	29	44	34	64	33	84	29
5	39	25	30	45	27	65	38	85	36
6	32	26	33	46	25	66	25	86	43
7	27	27	33	47	32	67	38	87	41
8	28	28	29	48	40	68	37	88	42
9	34	29	23	49	43	69	37	89	38
10	33	30	29	50	38	70	36	90	41
11	26	31	28	51	40	71	37	91	40
12	31	32	26	52	38	72	35	92	34
13	28	33	26	53	35	73	35	93	40
14	30	34	25	54	29	74	33	94	33
15	38	35	33	55	27	75	31	95	34
16	34	36	28	56	37	76	30	96	35
17	25	37	32	57	36	77	33	97	35
18	19	38	33	58	35	78	25	98	37
19	24	39	31	59	33	79	32	99	38
20	27	40	25	60	34	80	31	100	37

Survey Completed By:

R. Pilch
PtIm. R. Pilch #1145

T. Abode
PtIm. T Abode #1121



PISCATAWAY TOWNSHIP POLICE DEPARTMENT

TRAFFIC SAFETY DIVISION

Roadway Traffic Survey



Location: STELTON RD (NB) / SOUTH WASHINGTON AVE

Date: 6/21/2012

Speed Limit: 40MPH

Time: 10:45AM

Vehicle #	Speed	Vehicle #	Speed	Vehicle #	Speed	Vehicle #	Speed	Vehicle #	Speed
1	38	21	37	41	33	61	35	81	38
2	43	22	34	42	36	62	34	82	34
3	47	23	36	43	40	63	32	83	36
4	41	24	37	44	44	64	32	84	41
5	39	25	41	45	37	65	28	85	43
6	40	26	40	46	40	66	30	86	42
7	33	27	41	47	35	67	25	87	35
8	36	28	39	48	39	68	28	88	41
9	34	29	34	49	40	69	37	89	40
10	35	30	41	50	34	70	35	90	38
11	40	31	38	51	40	71	40	91	42
12	46	32	37	52	39	72	41	92	40
13	44	33	35	53	37	73	40	93	48
14	43	34	35	54	35	74	39	94	51
15	42	35	39	55	40	75	44	95	39
16	30	36	43	56	39	76	42	96	36
17	31	37	30	57	41	77	43	97	43
18	43	38	44	58	48	78	39	98	44
19	40	39	43	59	37	79	44	99	44
20	38	40	41	60	38	80	43	100	38

Survey Completed By:

R. Pilch 1145
 Ptlm. R. Pilch #1145

T. Abode 1121
 Ptlm. T Abode #1121



PISCATAWAY TOWNSHIP POLICE DEPARTMENT

TRAFFIC SAFETY DIVISION

Roadway Traffic Survey



Location: STELTON RD (SB) / S. WASHINGTON AVE

Date: 09/12/2012

Speed Limit: 40 MPH

Time: 1030 AM

Speed Measuring Device: GENESIS HANDHELD # 08104

Vehicle #	Speed	Vehicle #	Speed	Vehicle #	Speed	Vehicle #	Speed	Vehicle #	Speed
1	39	21	40	41	22	61	21	81	24
2	29	22	25	42	28	62	29	82	32
3	27	23	35	43	34	63	36	83	26
4	30	24	32	44	26	64	23	84	34
5	32	25	31	45	30	65	27	85	30
6	32	26	30	46	34	66	24	86	28
7	34	27	32	47	22	67	35	87	38
8	29	28	35	48	26	68	33	88	36
9	28	29	34	49	27	69	29	89	31
10	37	30	34	50	34	70	29	90	32
11	34	31	32	51	20	71	31	91	35
12	35	32	26	52	36	72	32	92	24
13	32	33	24	53	28	73	25	93	25
14	26	34	41	54	26	74	28	94	29
15	30	35	32	55	27	75	33	95	27
16	27	36	28	56	38	76	26	96	25
17	25	37	34	57	26	77	30	97	26
18	29	38	29	58	33	78	31	98	28
19	34	39	28	59	26	79	28	99	29
20	29	40	26	60	18	80	30	100	26

Survey Completed By:

R. Pilch #1145

Ptlm. R. Pilch #1145

T. Abode #1121

Ptlm. T. Abode #1121



PISCATAWAY TOWNSHIP POLICE DEPARTMENT

TRAFFIC SAFETY DIVISION

Roadway Traffic Survey



Location: SOUTH WASHINGTON AVE (NB) / STELTON RD

Date: 6/21/12

Speed Limit: 40 MPH

Time: 10:00 AM

Vehicle #	Speed	Vehicle #	Speed	Vehicle #	Speed	Vehicle #	Speed	Vehicle #	Speed
1	41	21	23	41	38	61	40	81	28
2	35	22	40	42	43	62	43	82	31
3	33	23	38	43	35	63	35	83	33
4	34	24	44	44	37	64	37	84	37
5	37	25	33	45	38	65	38	85	39
6	29	26	34	46	46	66	46	86	33
7	40	27	35	47	36	67	36	87	32
8	41	28	30	48	36	68	36	88	35
9	36	29	36	49	34	69	34	89	36
10	34	30	38	50	32	70	32	90	34
11	29	31	38	51	33	71	33	91	39
12	37	32	34	52	34	72	34	92	36
13	35	33	36	53	32	73	32	93	43
14	41	34	34	54	31	74	31	94	40
15	35	35	37	55	30	75	30	95	38
16	34	36	40	56	40	76	40	96	37
17	36	37	43	57	39	77	39	97	39
18	33	38	45	58	38	78	38	98	38
19	39	39	44	59	36	79	36	99	37
20	25	40	39	60	40	80	40	100	45

Survey Completed By:

Pt. R. Pilch #1145
Pt. R. Pilch #1145

Pt. T. Abode #1121
Pt. T. Abode #1121